Areas Certified for Redevelopment

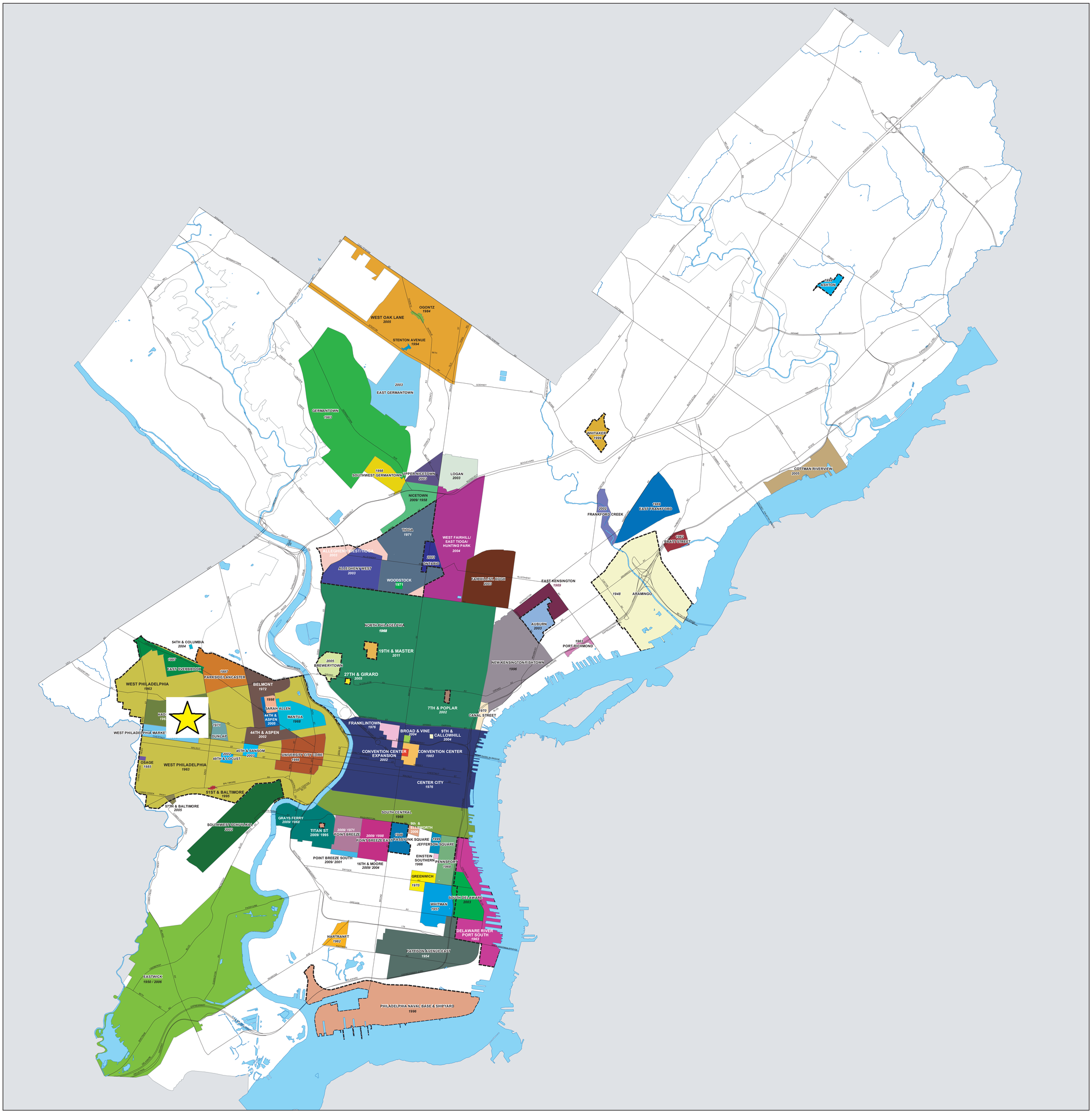

PCPC

Philadelphia City Planning Commission
-- Community Planning --

GIS/Graphics Division
www.philaplanning.org

Jan. 2011 RR

Liberty52: Community Integration

Redevelopment Area Plan was not Published

N W E S

0 4,000 8,000 16,000 Feet

Figure 2

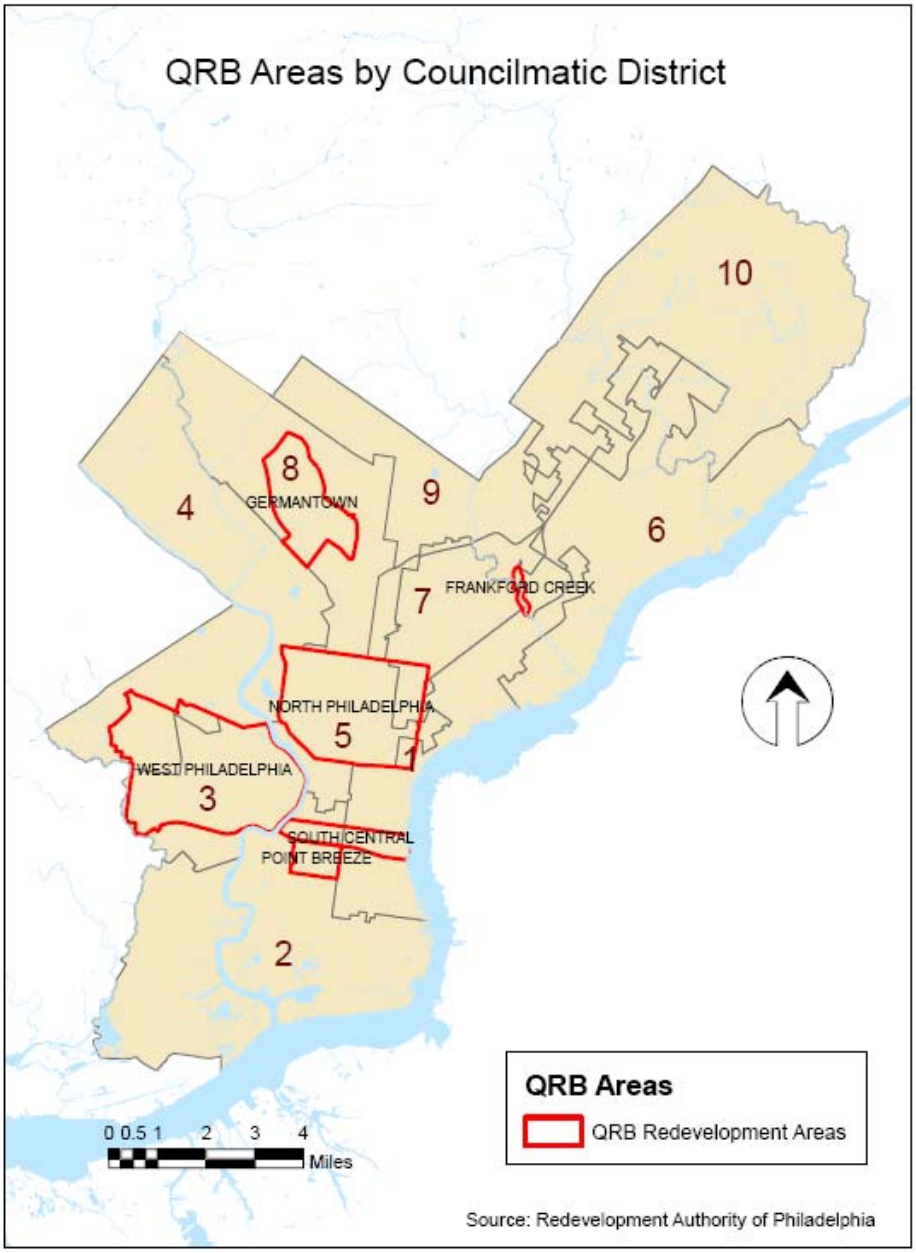
QRB Areas by Councilmatic District
10
8
GERMANTOWN
9
4
6
7
FRANKFORD CREEK
NORTH PHILADELPHIA
5
1
WEST PHILADELPHIA
3
SOUTH/CENTRAL
POINT BREEZE
2
0 0.5 1 2 3 4
Miles
QRB Areas
QRB Redevelopment Areas
Source: Redevelopment Authority of Philadelphia

Philadelphia Commercial Corridors

Liberty 52

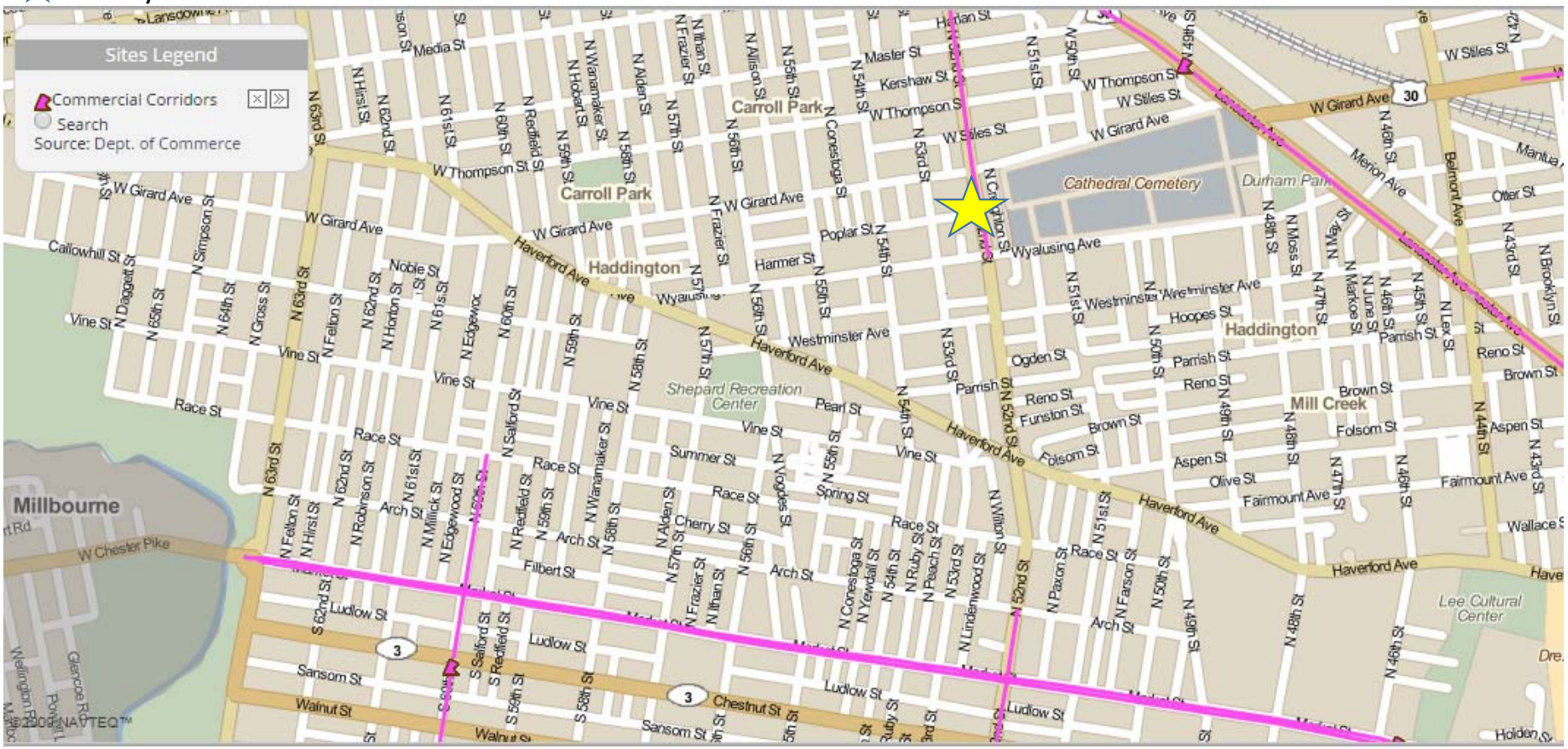

EZ/RC Mapping:

Details for 616 N 52nd St, Philadelphia, PA, 19131-5002
EZ/RC : Inside Philadelphia, PA/Camden, NJ Empowerment Zone.
County: Philadelphia
Tract: 010300
Developable Site: No
Designation History: *
2009 - 2011: Empowerment Zone (Round I)
2002 - 2009: Empowerment Zone (Round I)
1998 - 2001: Empowerment Zone (Round I)
1994 - 1997:
Urban/Rural: Urban

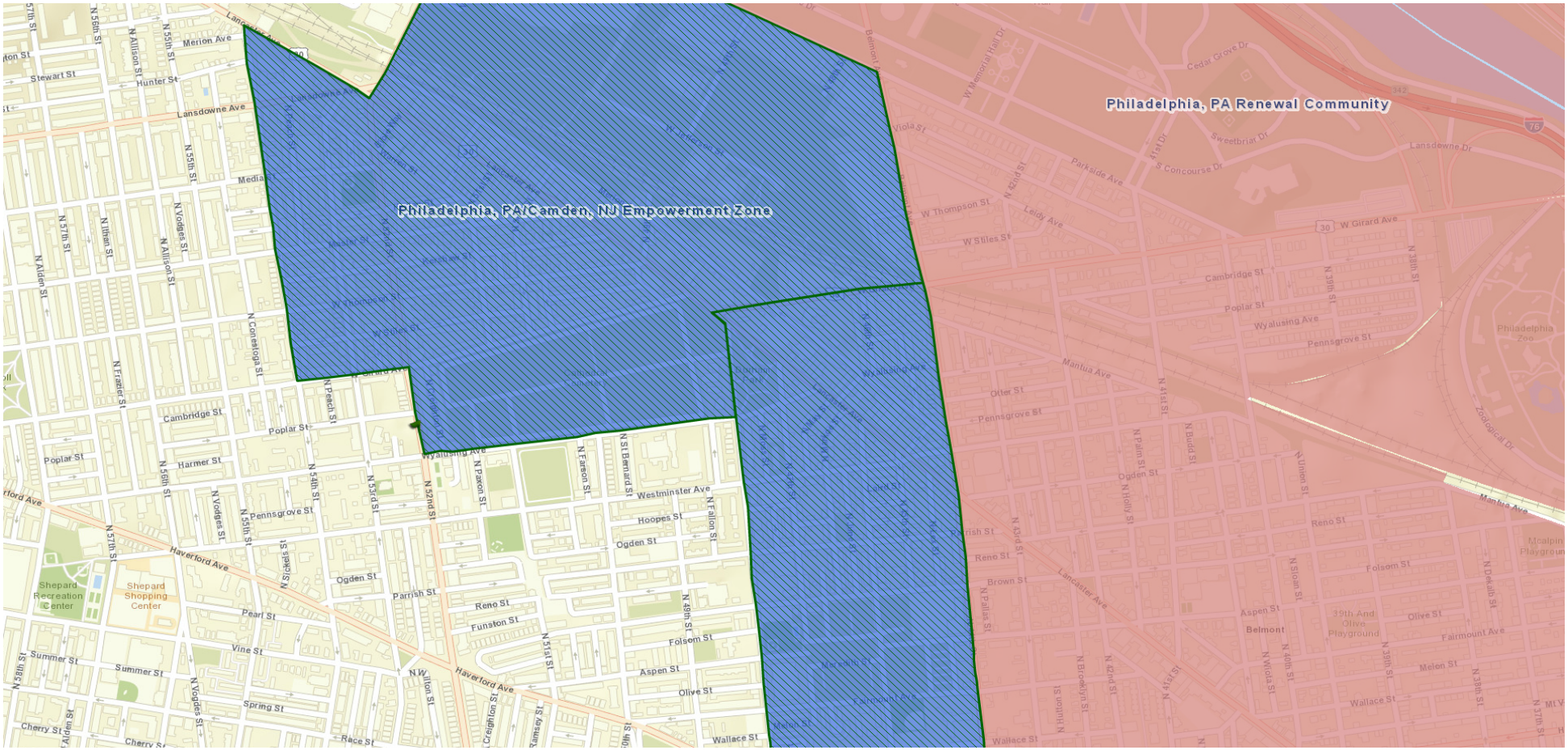

Scale: 1:9028

U.S. Department of Housing and Urban Development 451 7th Street S.W., Washington, DC 20410 Telephone: (202) 708-1112 TTY: (202) 708-1455

EZ/RC Mapping:

Details for 636 N 52nd St, Philadelphia, PA, 19131-4341
EZ/RC : Inside Philadelphia, PA/Camden, NJ Empowerment Zone.
County: Philadelphia
Tract: 010300
Developable Site: No
Designation History: *
2009 - 2011: Empowerment Zone (Round I)
2002 - 2009: Empowerment Zone (Round I)
1998 - 2001: Empowerment Zone (Round I)
1994 - 1997:
Urban/Rural: Urban

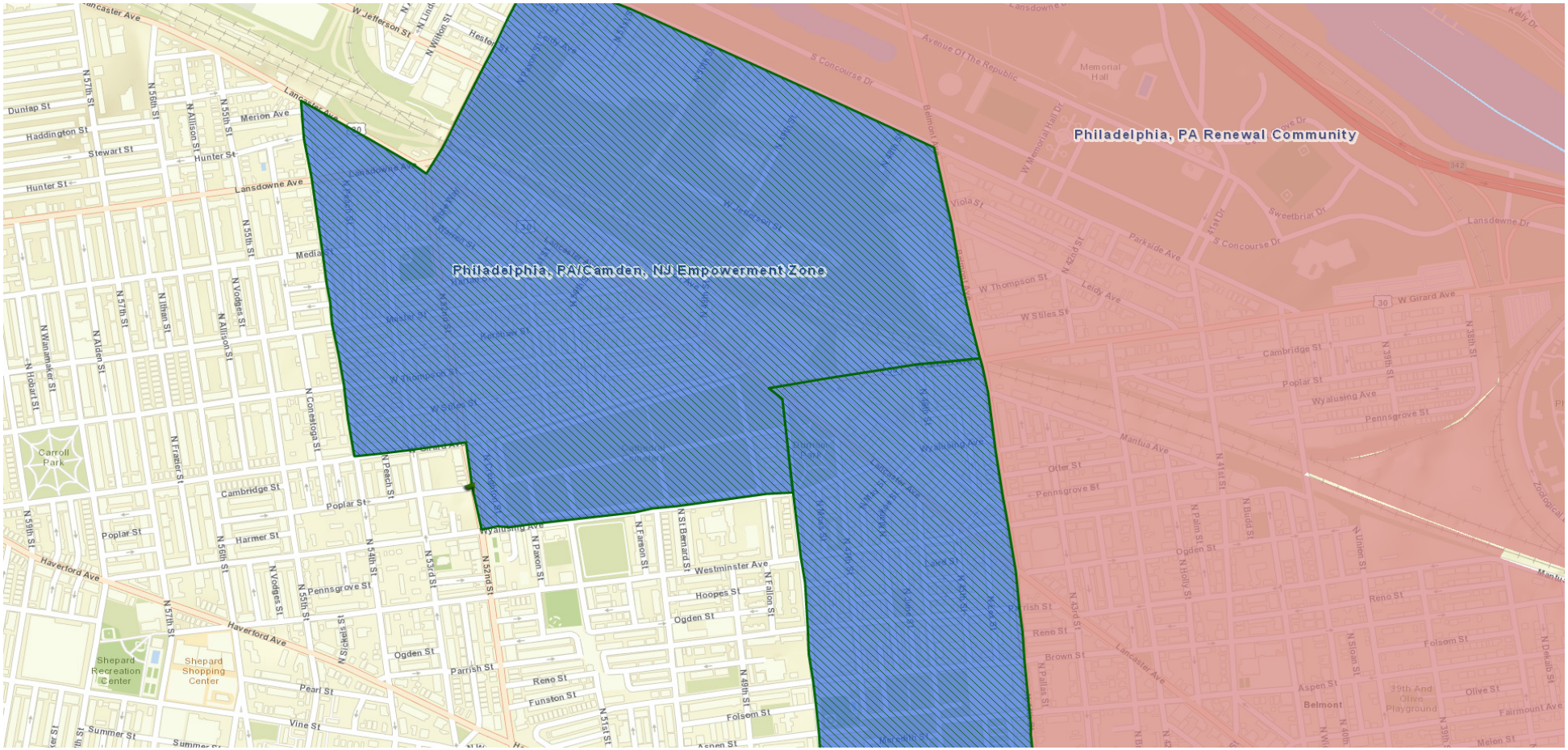

Scale: 1:9028

U.S. Department of Housing and Urban Development 451 7th Street S.W., Washington, DC 20410 Telephone: (202) 708-1112 TTY: (202) 708-1455